

## **Atodiad 3**

## **Appendix 3**

### **Mapiau Mewnosod**

### **Inset Maps**




























## **GWYNEDD**

### **Pentrefi Arfordirol a Gwledig / Coastal and Rural Villages**

100. Aberdaron,
101. Borth-y-Gest,
102. Clynnog Fawr,
103. Corris,
104. Edern,
105. Fairbourne,
106. Llanaelhaearn,
107. Llanbedrog,
108. Llangian,
109. Llithfaen,
110. Morfa Bychan,
111. Morfa Nefyn,
112. Mynytho,
113. Rhoshirwaun,
114. Sarn Bach,
115. Y Felinheli

# Mapiau Mewnosod / Inset Maps

## Nodiant / Legend

-  Ffin Datblygu / Development Boundary
-  Dynodiad Tai Heb Caniatâd / Housing Allocation without Planning Permission
-  Dynodiad Tai gyda Chaniatâd Cynllunio / Housing Allocation with Planning Permission
-  Clwstwr / Cluster
-  Safle Cyflogaeth i'w Warchod / Safeguarded Employment Site
-  Dynodiad Cyflogaeth / Employment Allocation
-  Safle Cyflogaeth Wrth Gefn i'w Warchod / Safeguarded Reserve Employment Site
-  Safle Cyflogaeth Adwy'r Hafan Employment Site
-  Canol Tref / Town Centre
-  Prif Ardal Siopa / Primary Shopping Area
-  Parth Chwilio Llety Myfyrwyr Pwrpasol / Purpose Built Student Accommodation Search Zone
-  Safle Sipsiwn a Theithwyr i'w Warchod / Protected Gypsy and Traveller Site
-  Safle Sipsiwn a Theithwyr Newydd / New Gypsy and Traveller Site
-  Ardal Tirwedd Arbennig / Special Landscape Area
-  Llecyn Agored/Cae Chwarae i'w Warchod / Protected Open Space/Play Area
-  Safle Gwastraff / Waste Site
-  Terfynfa Rheilffordd a Glanfa i'w Warchod / Protected Railhead and Wharf
-  Cylchfa Rhagod Safle Mwynau / Mineral Site Buffer Zone
-  Ardal a Ffefrir Tywod a Graean / Sand and Gravel Preferred Area
-  Ardal a Ffefrir Carreg Mâl / Crushed Rock Preferred Area
-  Ardal Gwarchod Metelifferaidd Mynydd Parys / Parys Mountain Metalliferous Safeguarding Area
-  Ardal Ymgynhori Glo / Coal Referral Area
-  Llwybr Ffordd Newydd i'w Warchod / Protected New Route Corridor
-  Ardal Gwelliannau A5025 / A5025 Improvement Area
-  Ardal Chwilio Fferm Solar PV / Solar PV Farm Search Area
-  Awdurdod Parc Cenedlaethol Eryri / Snowdonia National Park Authority
-  Awdurdodau Cynllunio Lleol Cyfagos / Adjoining Local Planning Authorities

217000

217200

217400

217600

327200

327000

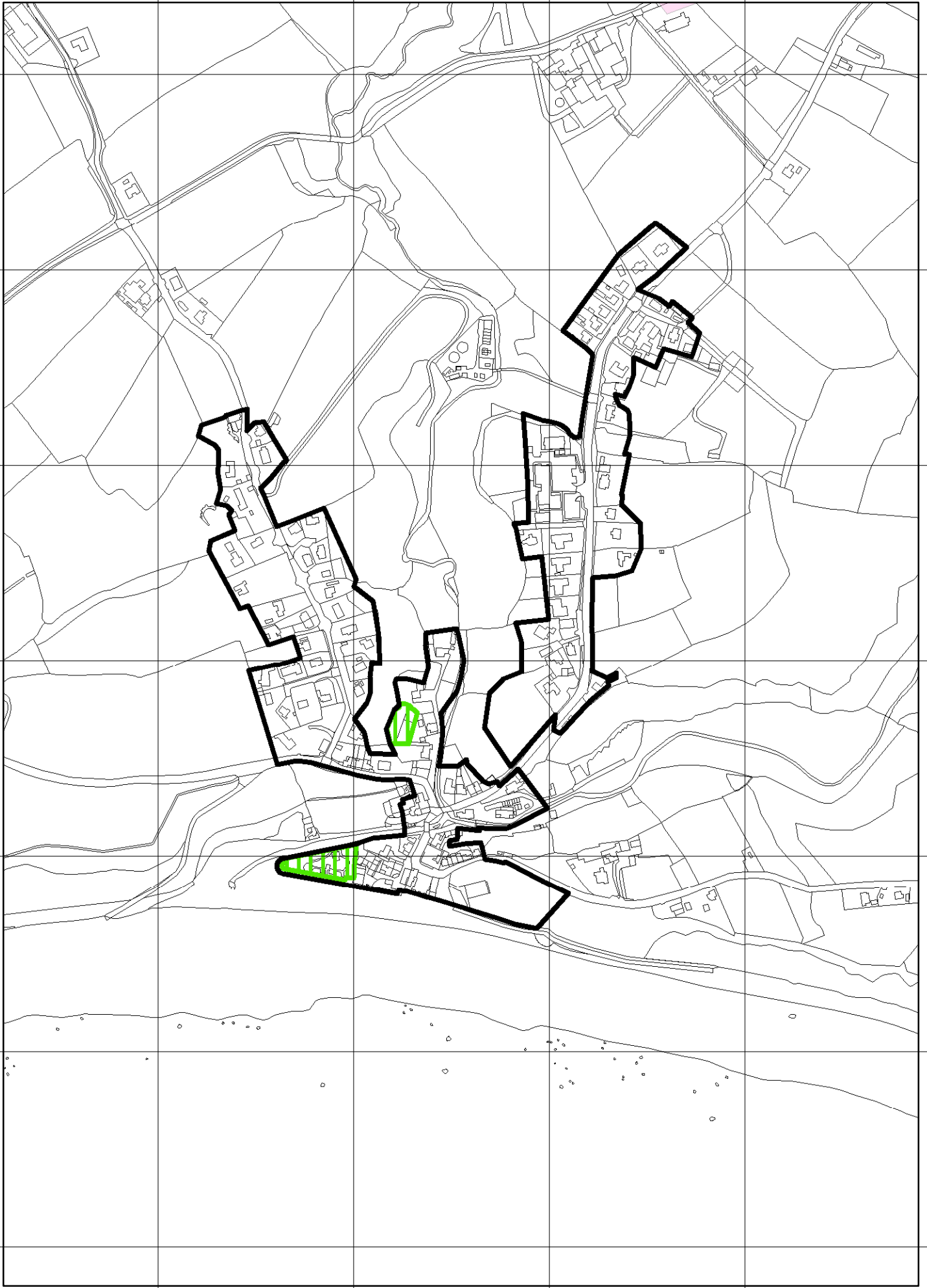
326800

326600

326400

326200

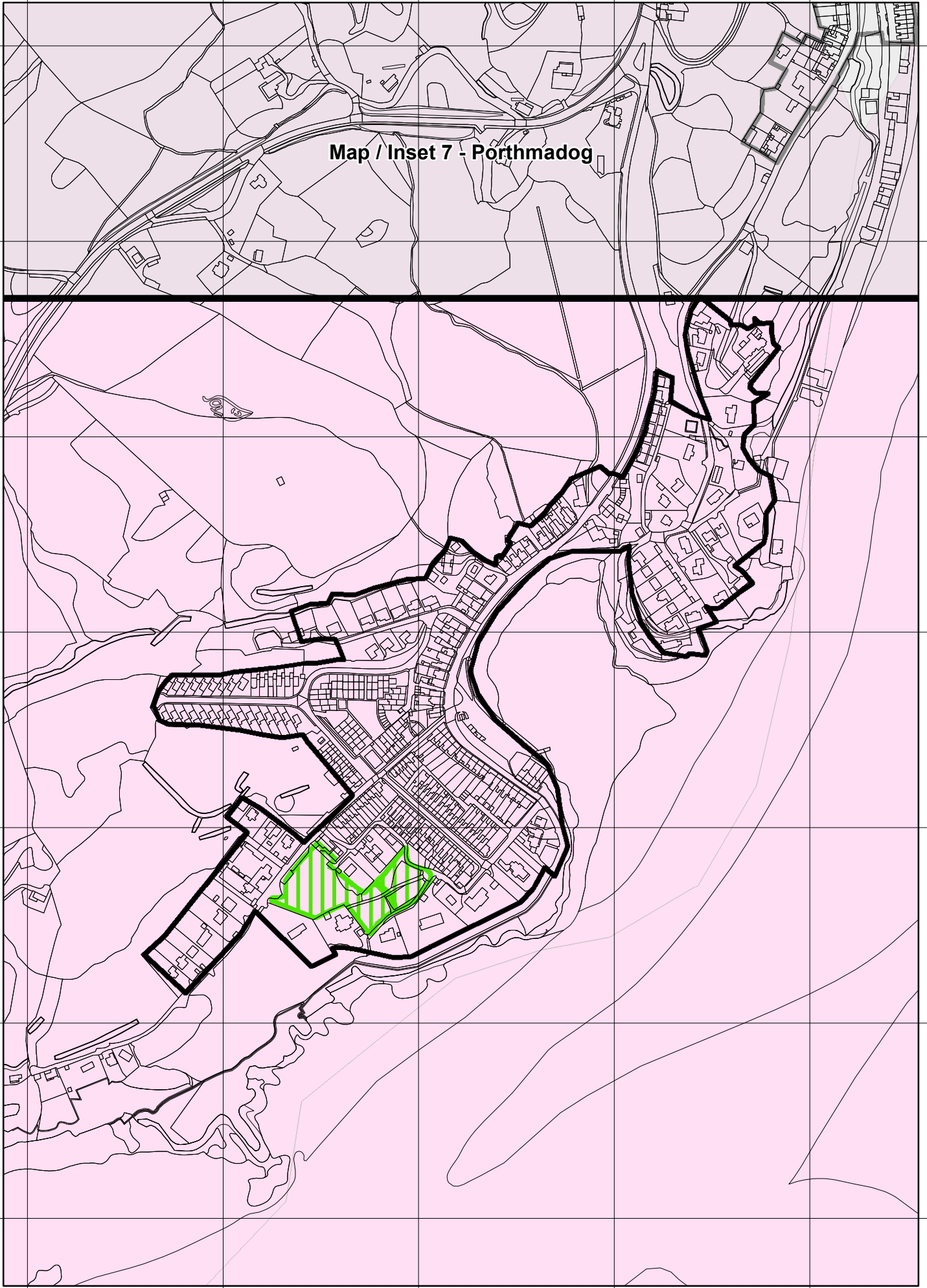
326000



256000 256200 256400 256600 256800

338200  
338000  
337800  
337600  
337400  
337200  
337000

Map / Inset 7 - Porthmadog



241200

241400

241600

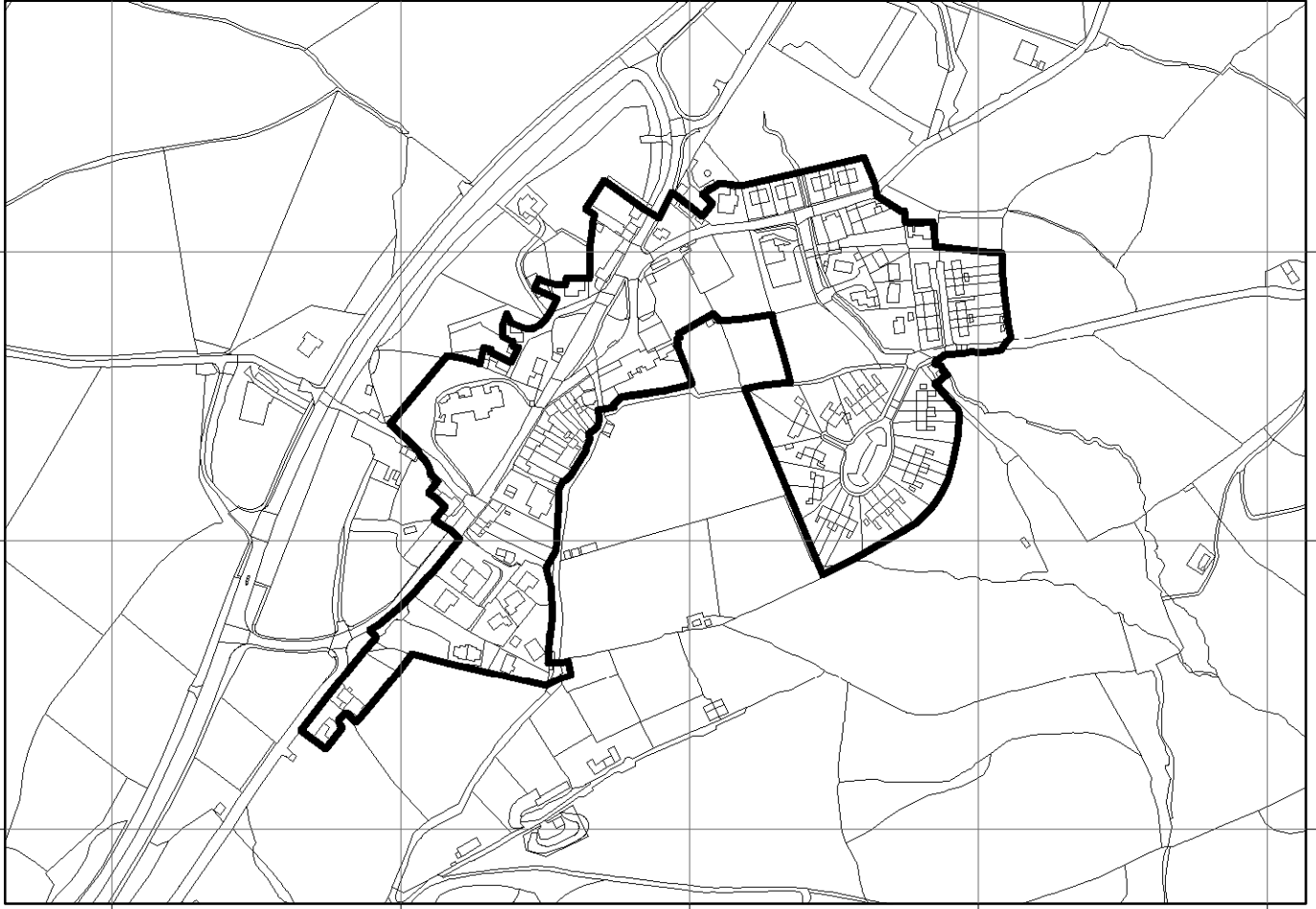
241800

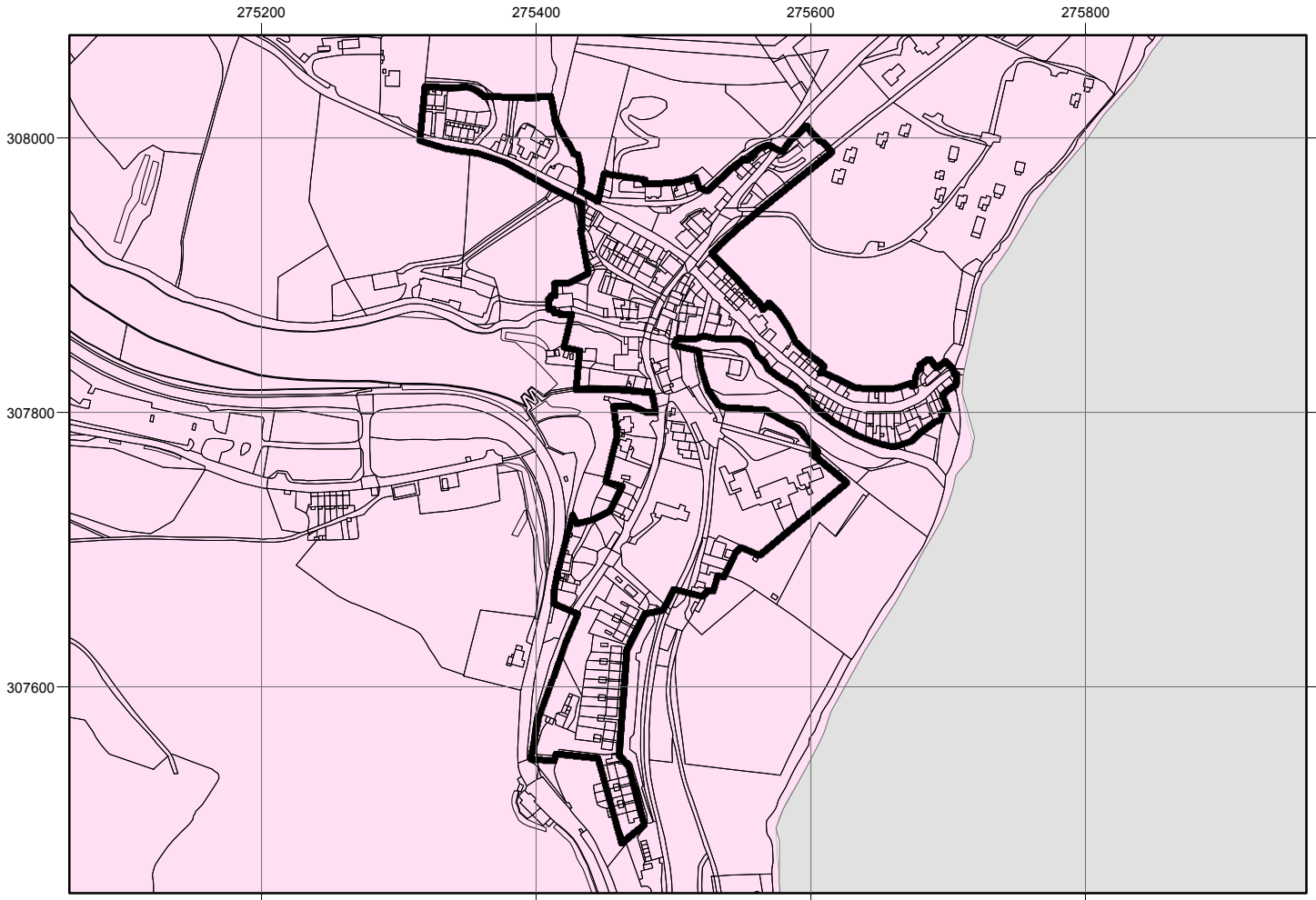
242000

349800

349600

349400





227000

227200

227400

227600

227800

228000

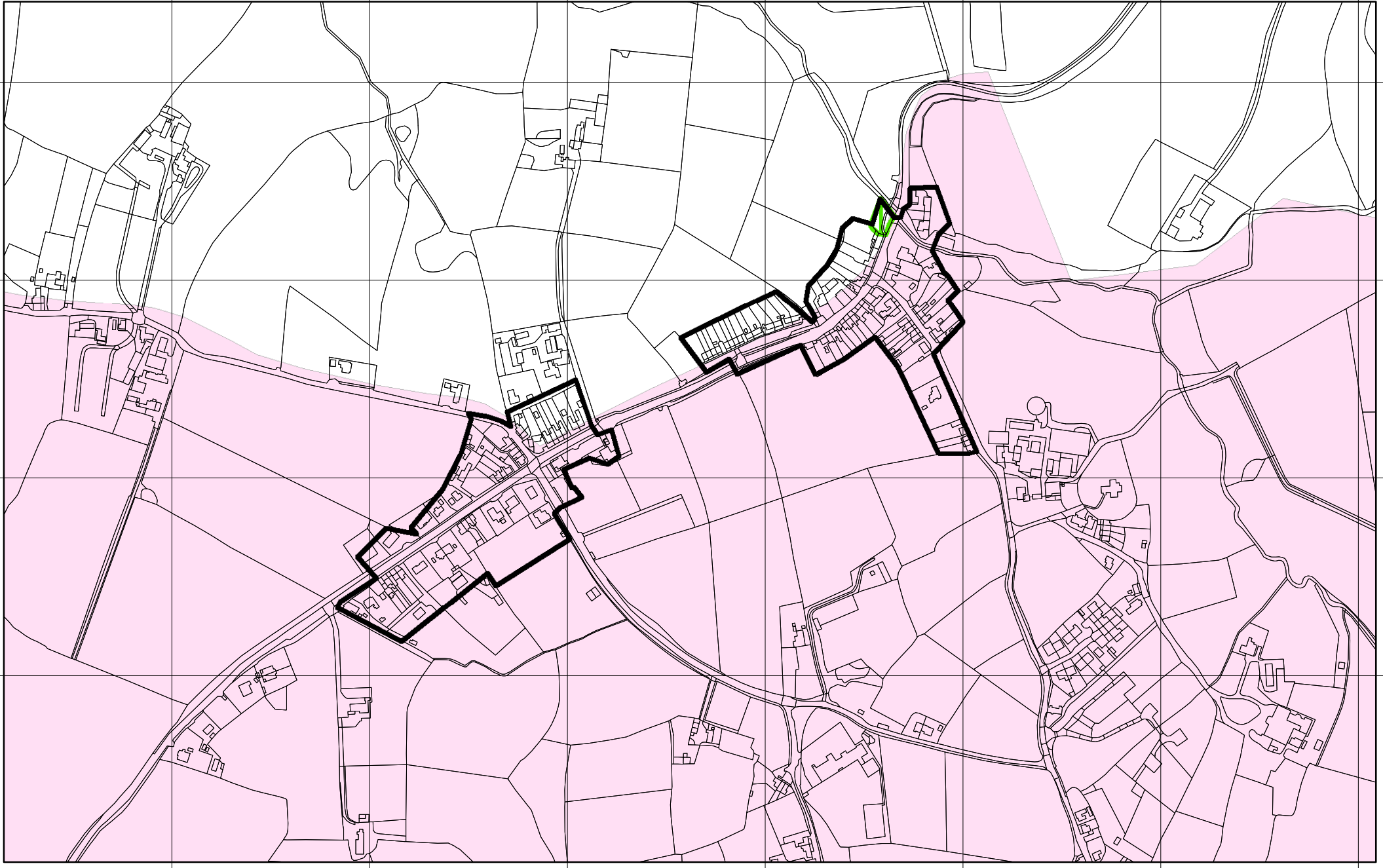
228200

340000

339800

339600

339400



261000

261200

261400

261600

261800

313600

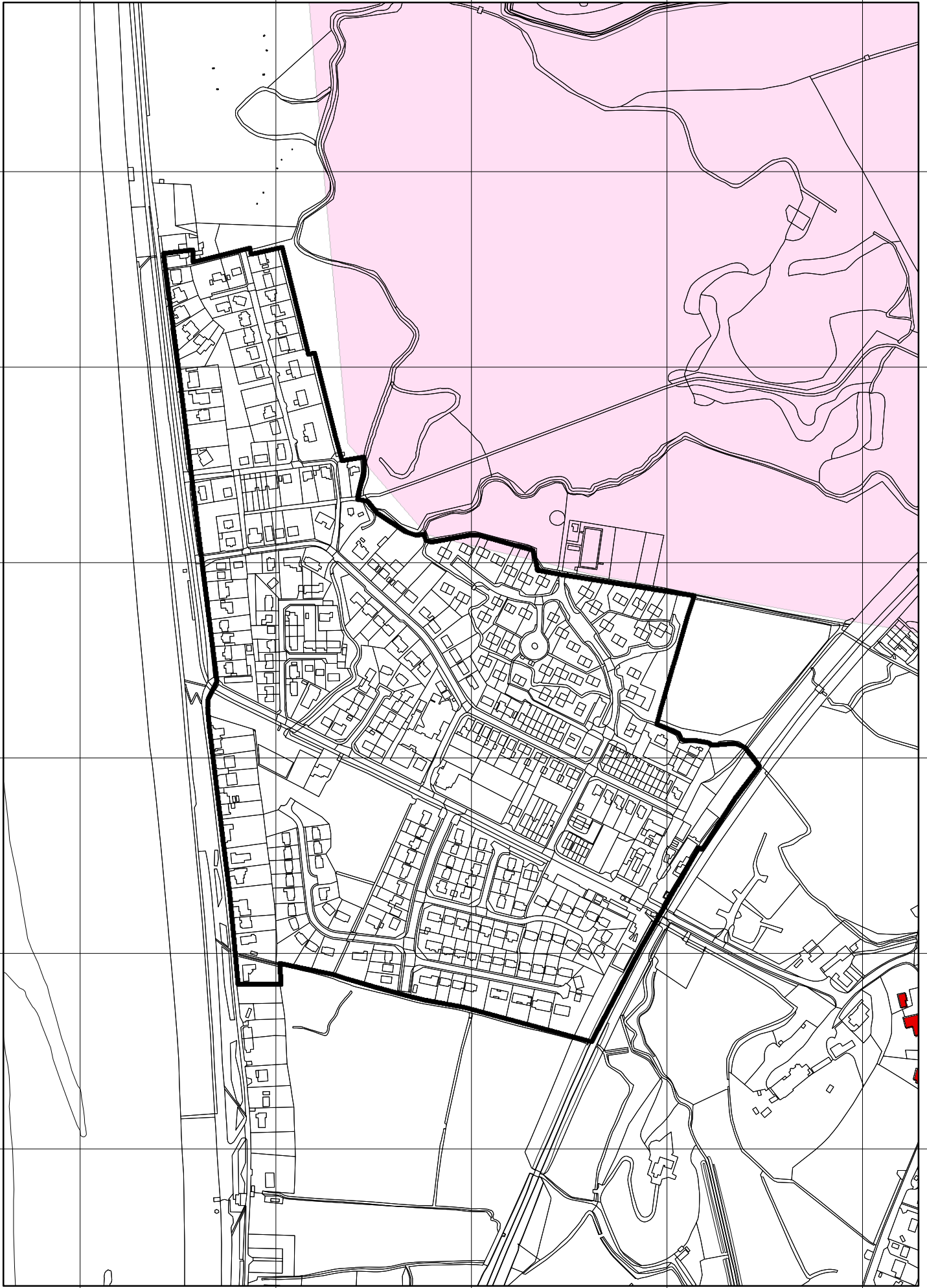
313400

313200

313000

312800

312600





238400

238600

238800

239000

345200

345000

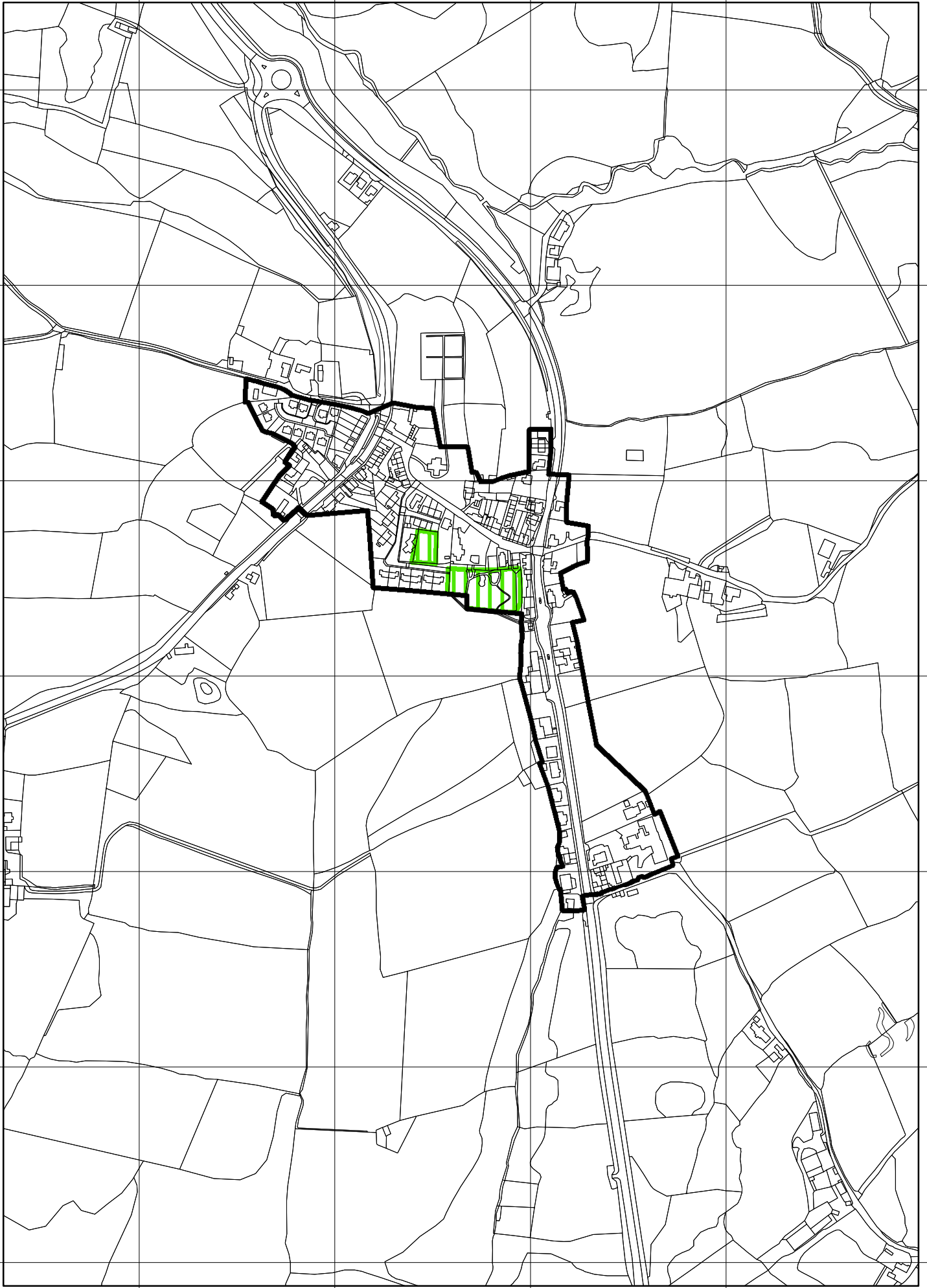
344800

344600

344400

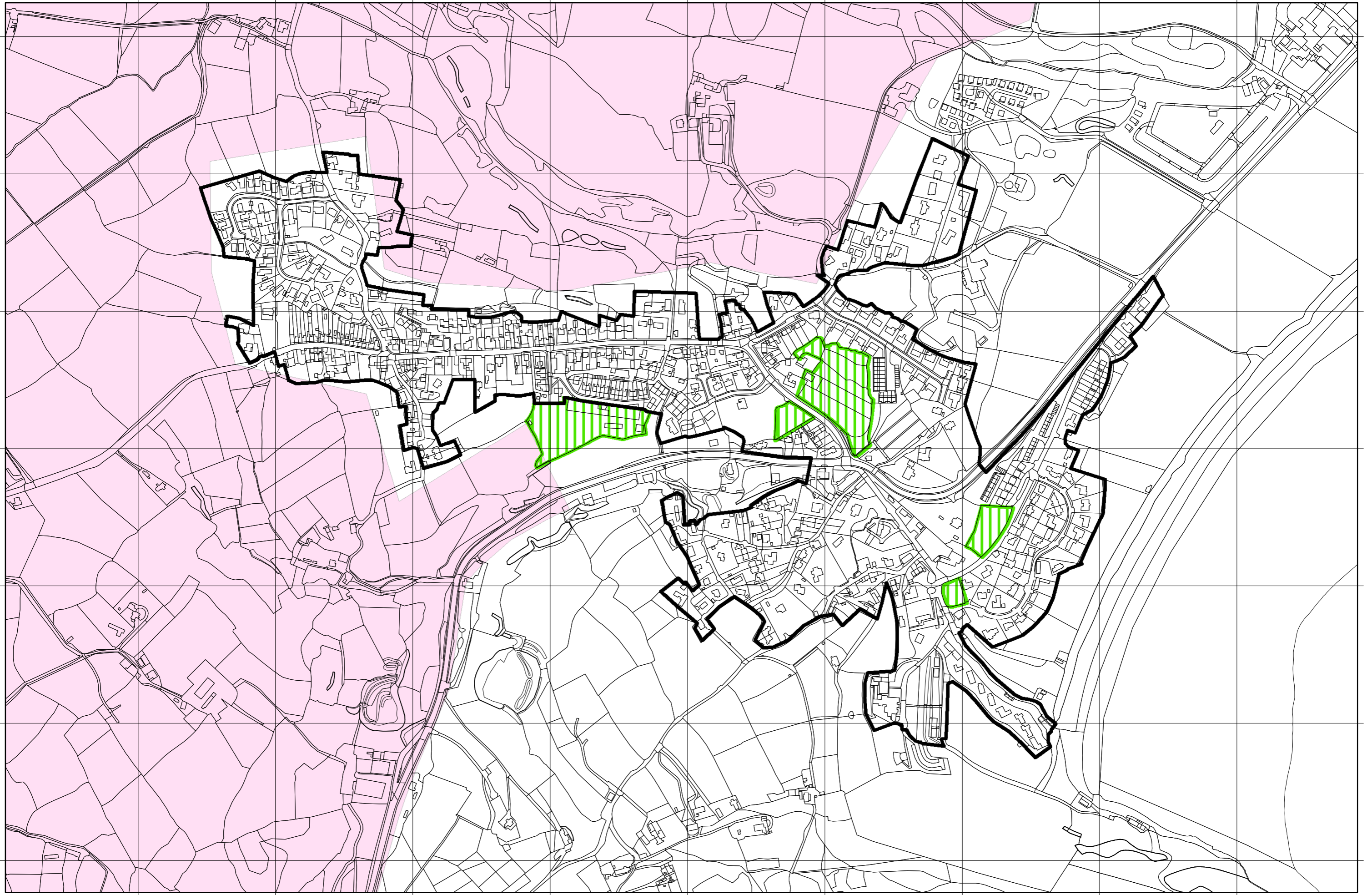
344200

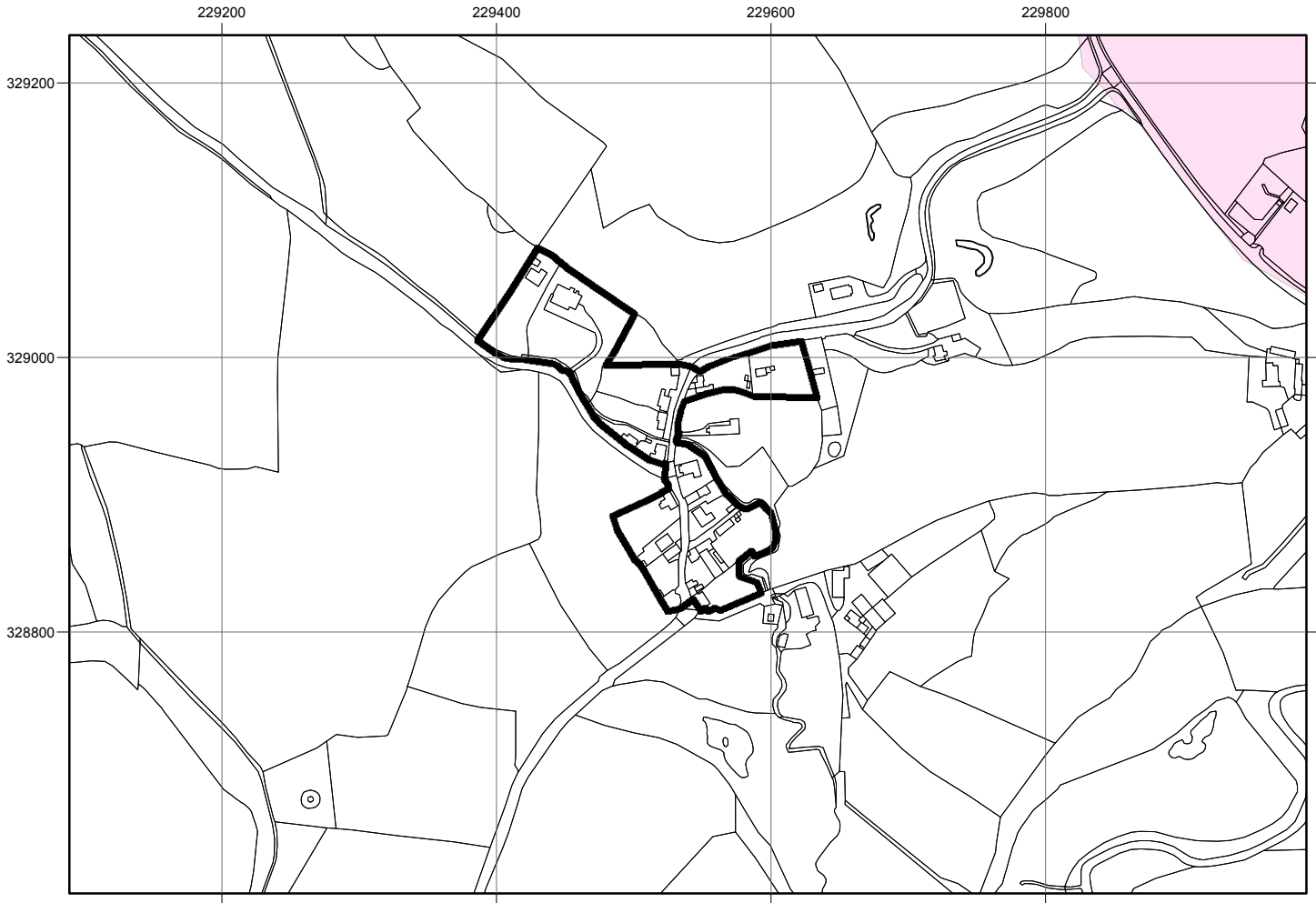
344000

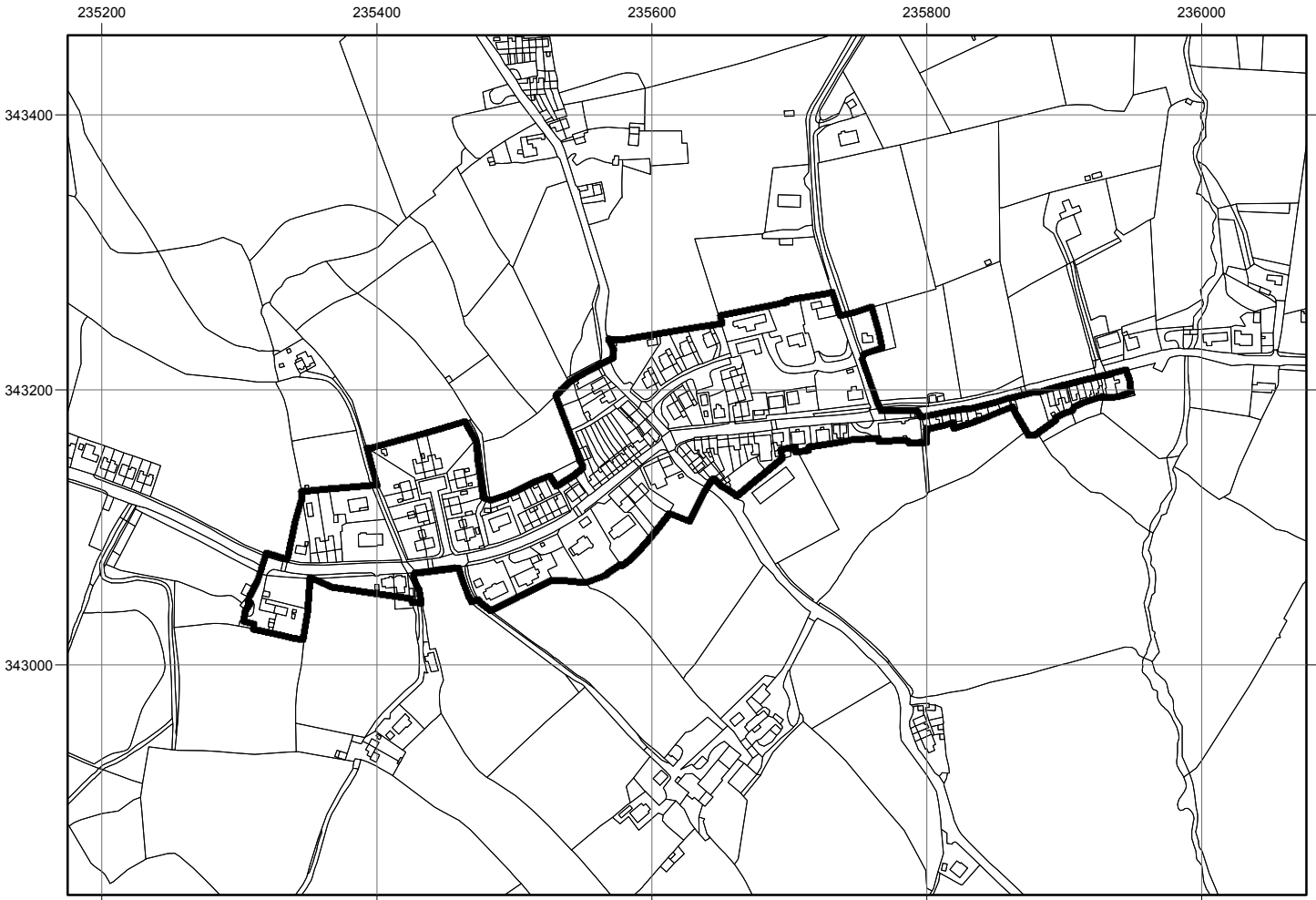


231800 232000 232200 232400 232600 232800 233000 233200 233400

332400  
332200  
332000  
331800  
331600  
331400  
331200







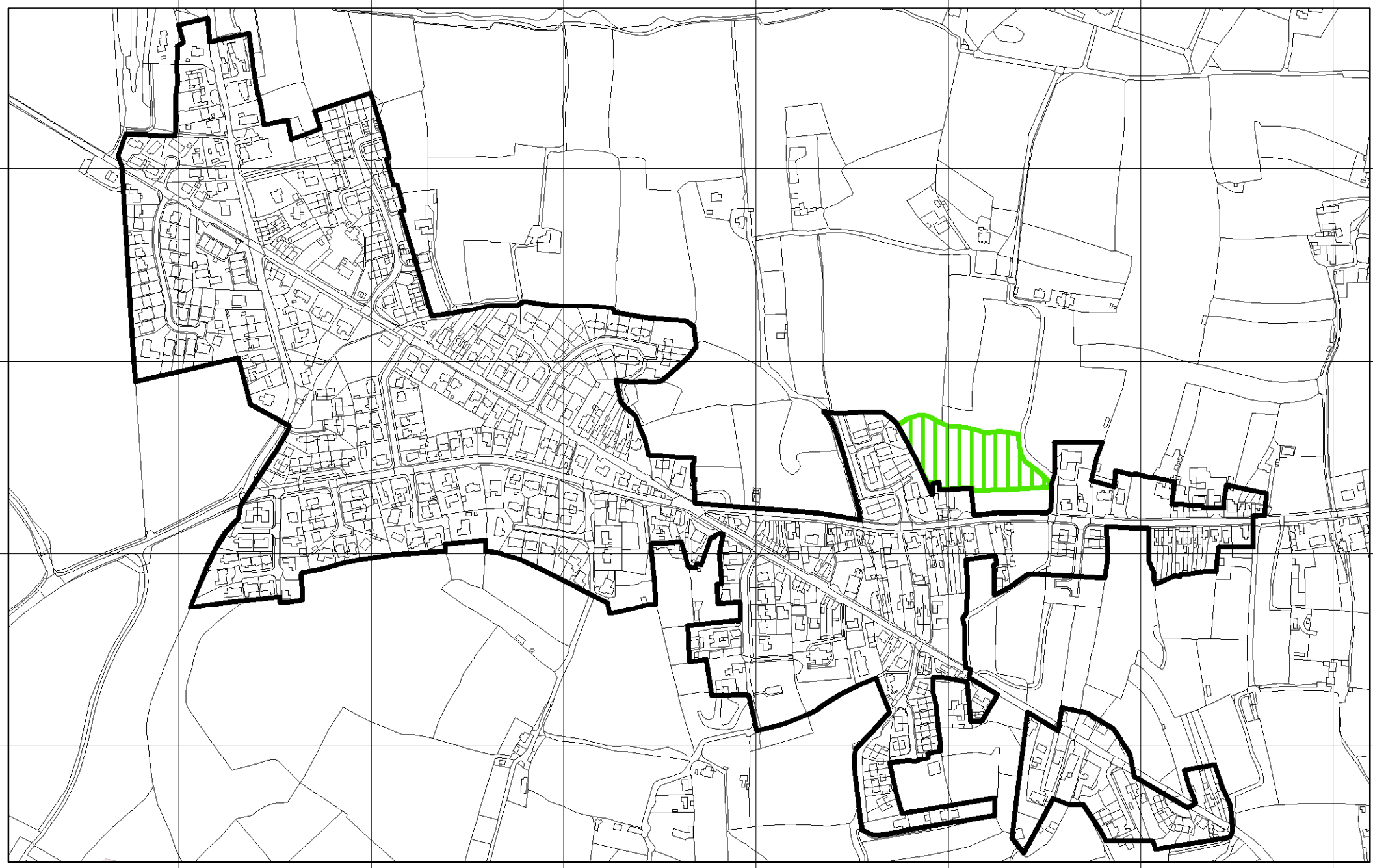
228200 228400 228600 228800 229000 229200 229400

340600

340400

340200

340000



230000

230200

230400

230600

230800

231000

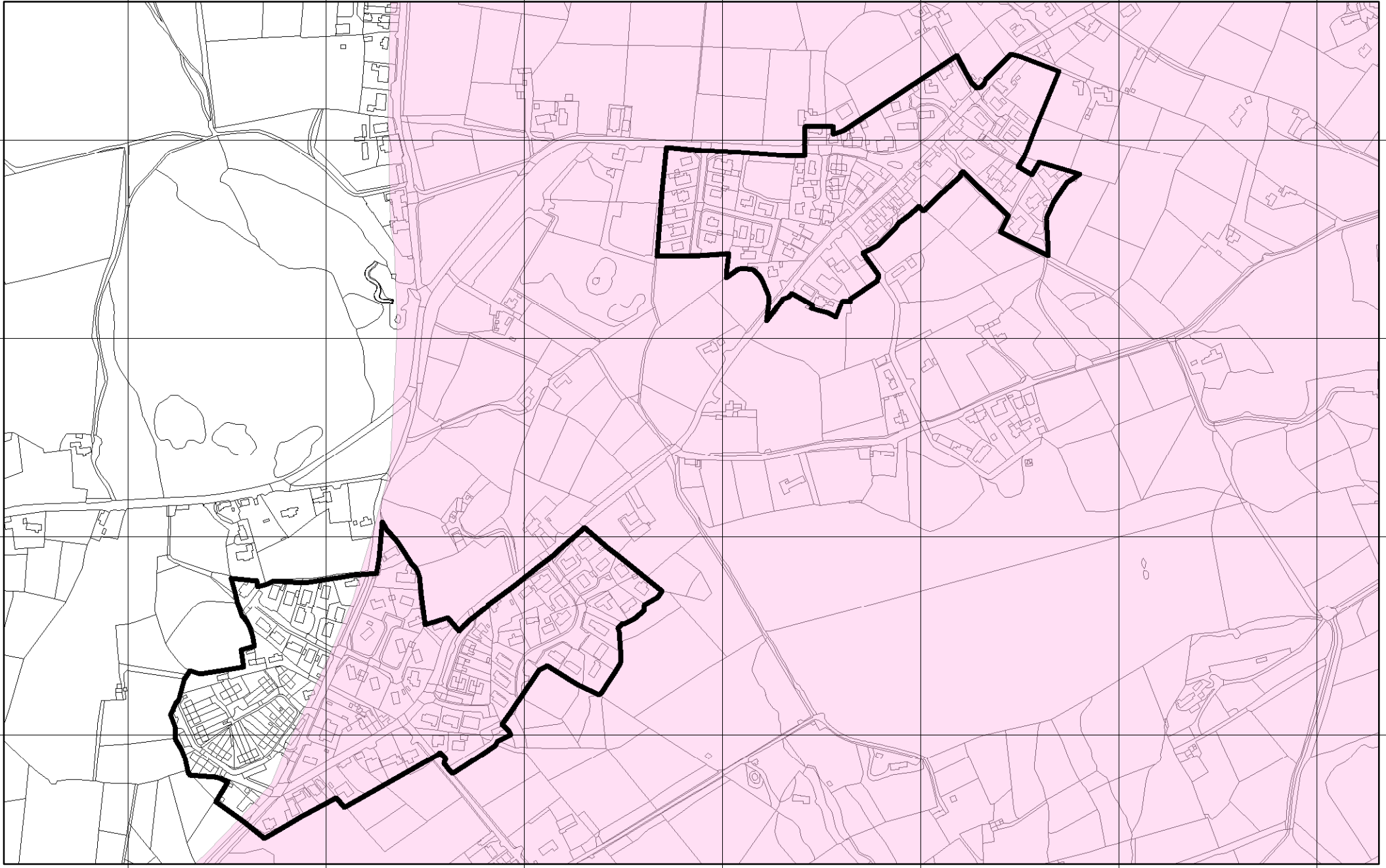
231200

331200

331000

330800

330600



# Map / Inset 113

# Rhoshirwaun

219000

219200

219400

219600

329400

329200

329000

# Map / Inset 114

# Sarn Bach

230000

230200

230400

230600

230800

326800

326600

326400

